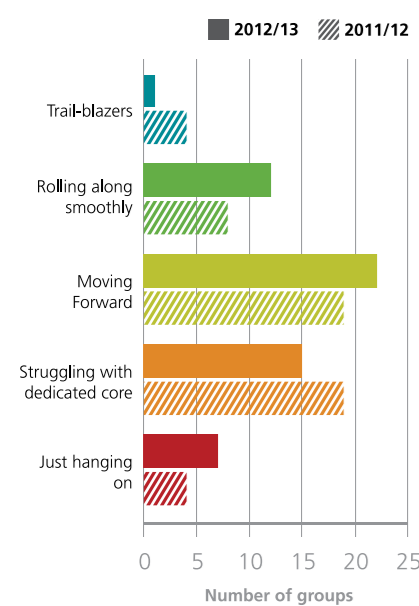


## NRM Group and Network Health

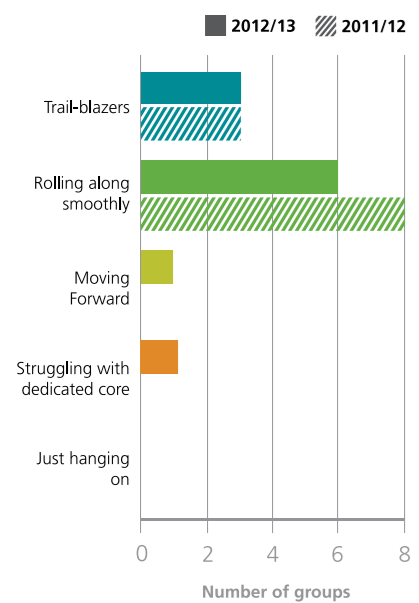
NRM groups and networks were asked to assess their health. Out of a possible five the average for:

**Groups: 2.8**  
**Networks: 4.0**

### Average Group Health



### Average Network Health

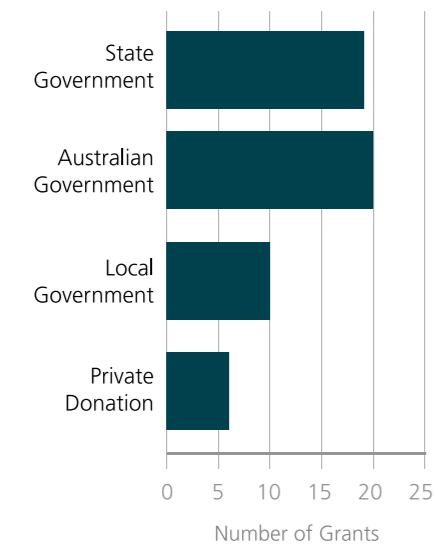


## NRM Inputs

NRM groups in the Goulburn Broken operated with a total budget of \$2.02 million in 2012/13. These funds assisted NRM groups / networks with on-ground projects and employed staff to help coordinate their works. Grants for projects ranged from less than \$5,000 up to \$300,000+.

The chart shows the main sources and number of grants received during 2012/13.

### 2012/13 NRM Funding Sources



## NRM Participation

There are currently 96 active community NRM groups, seven Landcare Networks and five Conservation Management Networks in the Goulburn Broken region. Forty-one are incorporated in their own right or through the Farm Trees and Landcare Association, 57 groups have some sort of insurance and 42 groups are registered for GST.

The total membership associated with the groups and networks who responded to the survey was 3697. The highest single group membership was 560 and the lowest five.

## NRM Activities

During 2012-2013 NRM groups and networks conducted 221 field days involving over 6000 people.

### On-ground activities summary

The 4336 volunteers (schools, service clubs, corporates and the general public) delivered the following on ground works:

- 584ha of indigenous plant revegetation;
- 589.5ha of remnant vegetation protection;
- 1023.5ha of priority weeds were treated;
- 70.65km of fencing to protect native vegetation or waterways;
- 3895.2ha of pest animals controlled;
- 33 newsletters were sent to 6612 individuals or organisations; and
- 6140 students engaged (kinder to tertiary level).

## Employment of Support Staff

Twenty-one employed staff have helped the NRM groups with their activities during 2012-2013.

This included staff from Local NRM groups and networks, Goulburn Broken CMA, Department of Environment and Primary Industries and Campaspe and Murrindindi Shire Councils. This highlights the Goulburn Broken CMA's "all-agencies" approach to providing assistance to our community NRM groups and networks.



*Note: The information provided in this document is not a complete presentation of Landcare groups and networks in the Goulburn Broken Region due to not all groups or networks responded to the survey.*

The Goulburn Broken CMA actively supports Landcare through the employment of the Regional Landcare Coordinator, the Regional Landcare Facilitator and the Landcare Corporate Partnerships Facilitators. Each of these roles plays a part in the facilitation, information dissemination and support for Landcare across the catchment.

**Regional Landcare Coordinator**  
89 Sydney Rd, Benalla  
tel. (03) 5761 1619

**Regional Landcare Facilitator**  
89 Sydney Rd, Benalla  
tel. (03) 5761 1506

**Landcare Corporate Partnership Facilitator**  
168 Welsford St, Shepparton  
tel. (03) 5820 1134

To find out more about Landcare in the Goulburn Broken you can go to either of these websites:

[www.landcarevic.net.au](http://www.landcarevic.net.au) or [www.gbcma.vic.gov.au](http://www.gbcma.vic.gov.au)



**GOULBURN  
BROKEN**  
CATCHMENT  
MANAGEMENT  
AUTHORITY

Goulburn Broken Community

# NRM Annual Report Card 2012 -2013

ENGAGE

COLLABORATE

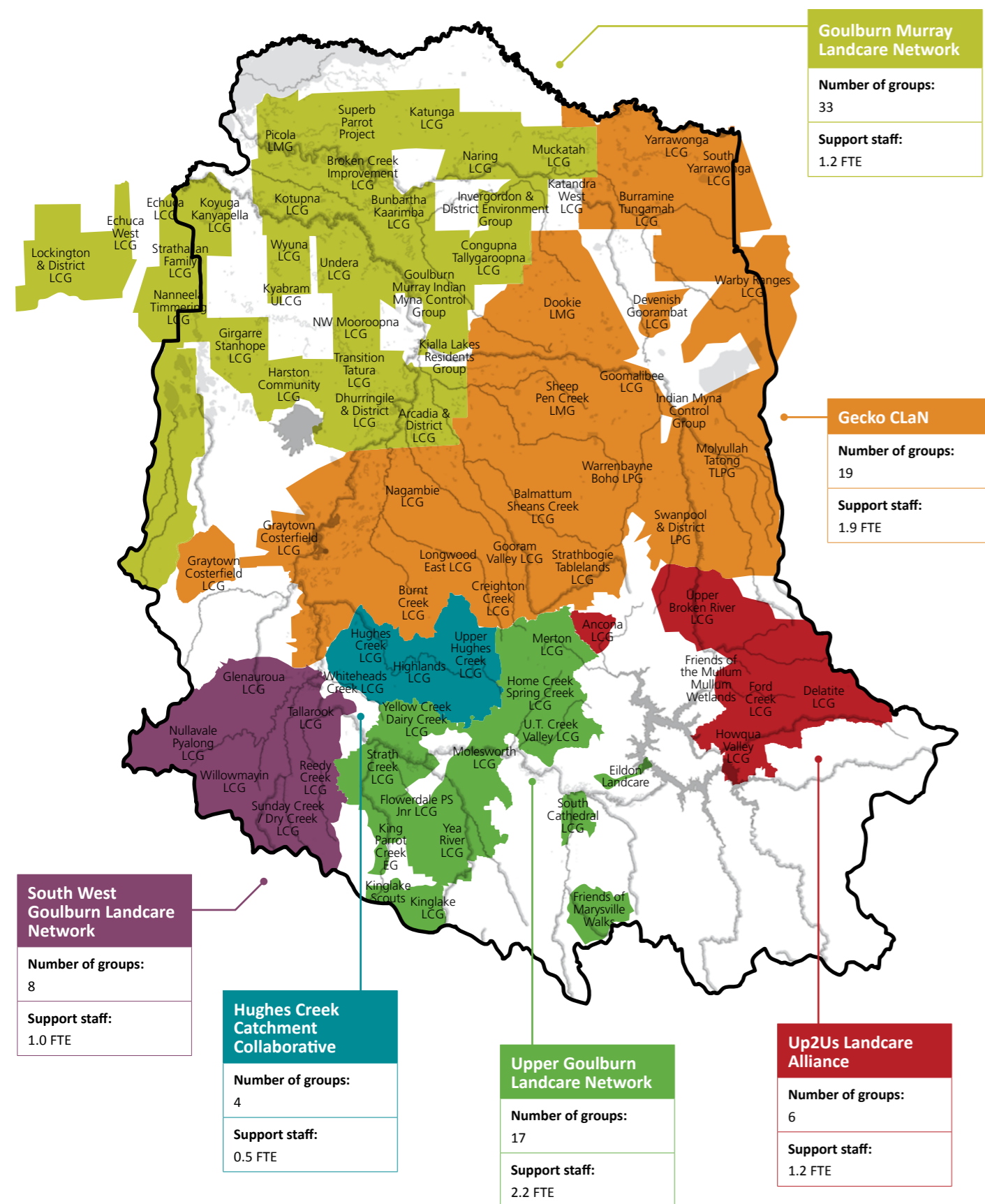
DO

OPERATE

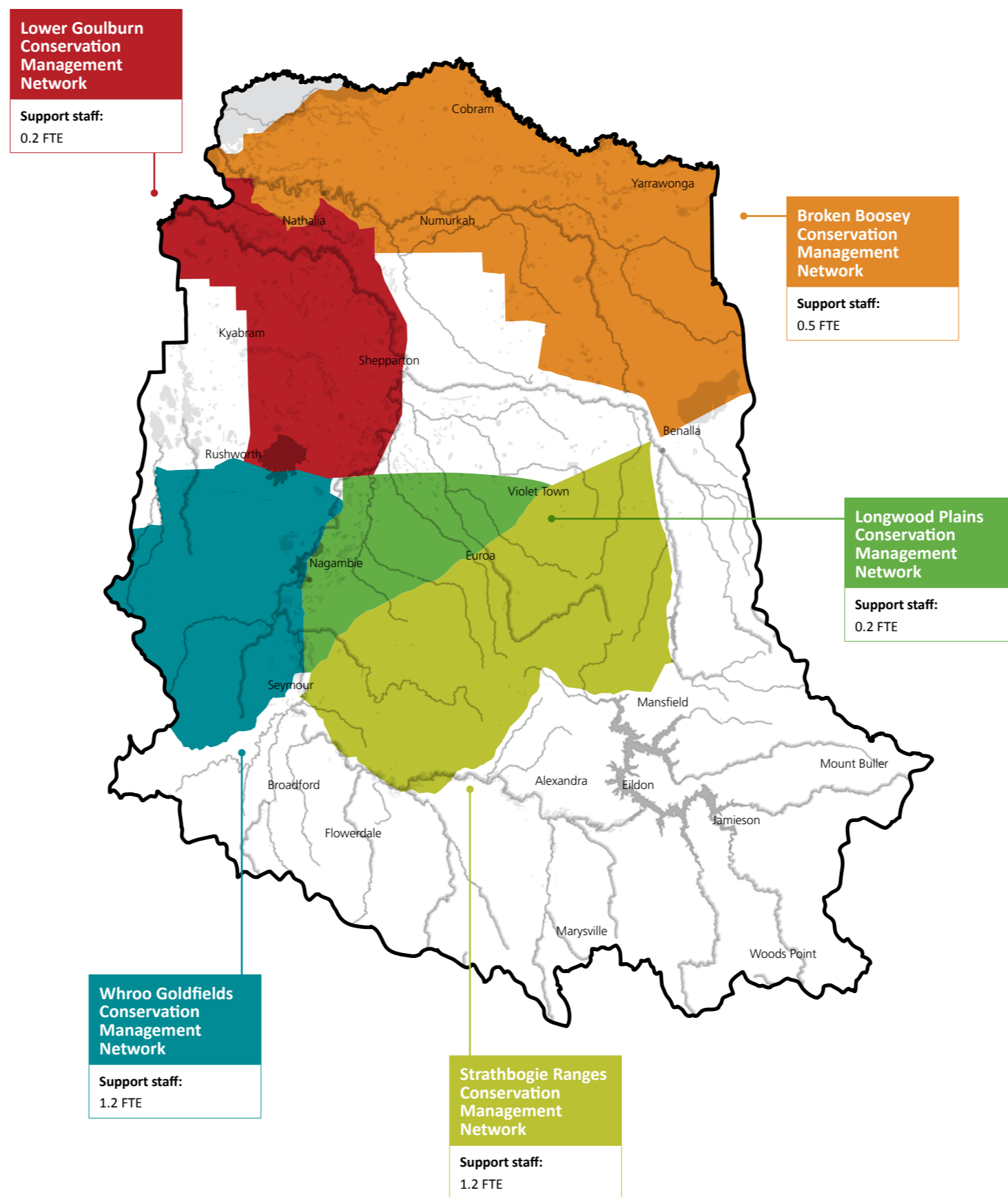
TELL



## Landcare Groups and Networks



## Conservation Management Networks



## Goulburn Broken Landcare Groups and Networks

### Upper Goulburn Landcare Network

- Eildon Township Landcare
- Flowerdale Primary School Junior Landcare Group
- Friends of the Marysville Walks
- Home Creek / Spring Creek Landcare Group
- Kinglake Landcare Group
- Kinglake Scouts Junior Landcare Group
- King Parrot Creek Environment Group
- Merton Landcare Group
- Molesworth Landcare Group
- Murrindindi Climate Network
- South Cathedral Landcare Group
- Strath Creek Landcare Group
- U.T. Creek Valley Landcare Group
- Yea River Catchment Group
- Yea Wetlands Committee of Management
- Yellow Creek Dairy Creek Landcare Group
- Yea High School Junior Landcare

### GROUPS IN THE AREA NOT AFFILIATED WITH UPPER GOULBURN LANDCARE NETWORK:

- Mt Pleasant Reserve Committee of Management
- Molesworth Rail Park Committee of Management
- Burge Family Reserve Committee of Management

### Hughes Creek Collaborative

- Highlands Landcare group
- Hughes Creek Landcare Group
- Upper Hughes Creek Landcare Group
- Whiteheads Creek Landcare Group

### Up2Us Landcare Alliance

- Ancona Landcare Group
- Delatite Landcare Group
- Friends of the Mansfield Mullum Wetlands
- Howqua Valley Landcare Group
- Upper Broken River Landcare Group
- Ford Creek Land Management Group

### South West Goulburn Landcare Incorporated

- Dadyminga Catchment Cooperative
- Glenaroua Land Management Group
- Nullavale Pyalong West Landcare Group West
- Sunday Creek/Dry Creek Landcare Group
- Willowmavin Landcare Group.
- Mitchell and Surrounds Equine Landcare Group
- Broadford Land Management Group

### Gecko CLaN

- Balmattum/Sheans Creek Landcare Group
- Burnt Creek Landcare Group
- Burramine Tungamah Landcare Group
- Creighton Creek Landcare Group
- Devenish/Gooramab Landcare Group
- Dookie Land Management Group
- Goomalibee Landcare Group
- Gooram Valley Landcare Group Inc.
- Indian Myna Control Group
- Longwood East Landcare Group
- Molyullah/Tatong Tree and Land Protection Group
- Nagambie Landcare Group
- Sheep Pen Creek Land Management Group
- South Yarrowonga Landcare Group
- Strathbogie Tableland Landcare Group Inc.
- Swanpool & District Land Protection Group
- Warby Ranges Landcare Group
- Warrenbayne-Boho Land Protection Group
- Yarrowonga Urban Landcare Group

### GROUPS IN THE AREA NOT AFFILIATED WITH GECKO CLAN:

- Graytown Costerfield Landcare Group
- Euroa Environment Group
- Euroa Arboretum
- Friends of the Seven Creeks
- Honeysuckle Creek Recreational and Environmental Presinct Committee

### Goulburn Murray Landcare Network

- Arcadia & District Landcare Group
  - Broken Creek Improvement Group
  - Bunbartha Kaarimba Landcare Group
  - Congupna Tallygaroopna Landcare Group
  - Corop Community Action Group
  - Dhurringile & District Landcare Group
  - Echuca Landcare Group
  - Echuca West Landcare Group
  - Girgarre Stanhope Landcare Group
  - Goulburn Murray Indian Myna Action Group
  - Goulburn Valley Environmant Group
  - Goulburn Valley Tree Group
  - Harston Community Landcare Group
  - Invergordon & District Environment Group
  - Katandra West Landcare Group
  - Katunga Landcare
  - Kialla Lakes Residential Group
  - Kotupna Landcare Group
  - Koyuga-Kanyapella Landcare Group
  - Kyabram Urban Landcare Group
  - Lockington & District Landcare Group
  - Muckatah Landcare Group
  - Nanneella Timmering Landcare Group
  - Naring Landcare Group
  - Nathalia Tree Group
  - North West Mooroopna Land Management Group
  - Picola Land Management Group
  - Shepparton Mooroopna Urban (sub group GMLN)
  - Strathallan Family Landcare Group
  - Superb Parrot Project
  - Transition Tatura
  - Undera Landcare Group
  - Wyuna Landcare Group and Yarrowonga Urban Landcare Group
- GROUPS IN THE AREA NOT AFFILIATED WITH GECKO CLAN:**
- Cornella Implementation Committee